

KEY



PRE-DEVELOPMENT 1 IN 100 YR FLOOD MAP




SITE BOUNDARY

Rev	Description	Drn	Chk	Date	
Preliminary	✓	Approval	✓	Entered	Const

DRAWING STATUS	
DATE	FEB 2016
DRAWN BY	RJM
CHECKED BY	TSW
DRAWING NO	5067.Fig1
SCALE	1:5000
©	This drawing is the copyright of Stuart Michael Associates Limited. It may not be reproduced or amended without the written approval of Stuart Michael Associates.


**HATCH FARM DAIRIES
WOKINGHAM**

**FIGURE 1
PRE-DEVELOPMENT 100YR FLOOD MAP**




**STUART MICHAEL
ASSOCIATES**
CONSULTING ENGINEERS

Stuart Michael Associates Ltd
Coombe House, Coombe Square, Thatcham, Berkshire RG19 4JF
T: 01635 867 711
F: 01635 861 715



**BOVIS
HOMES**



PERSIMMON
Building the future of housing

This page is intentionally left blank